





















# Fremont Community:

# Future Land Use

-  State Highway
-  Roads
-  Railroad
-  Jurisdiction Boundary
-  Downtown Fremont
-  Urban Growth Boundary

-  Lakes
-  Agriculture
-  General Office/Commercial
-  Industrial/Technology
-  Lakefront
-  Local Office/Commercial
-  Manufactured Home Park
-  Mixed Use

-  Multi-Family Residential
-  Public
-  Recreation
-  Rural Residential
-  Suburban Residential
-  Urban Residential

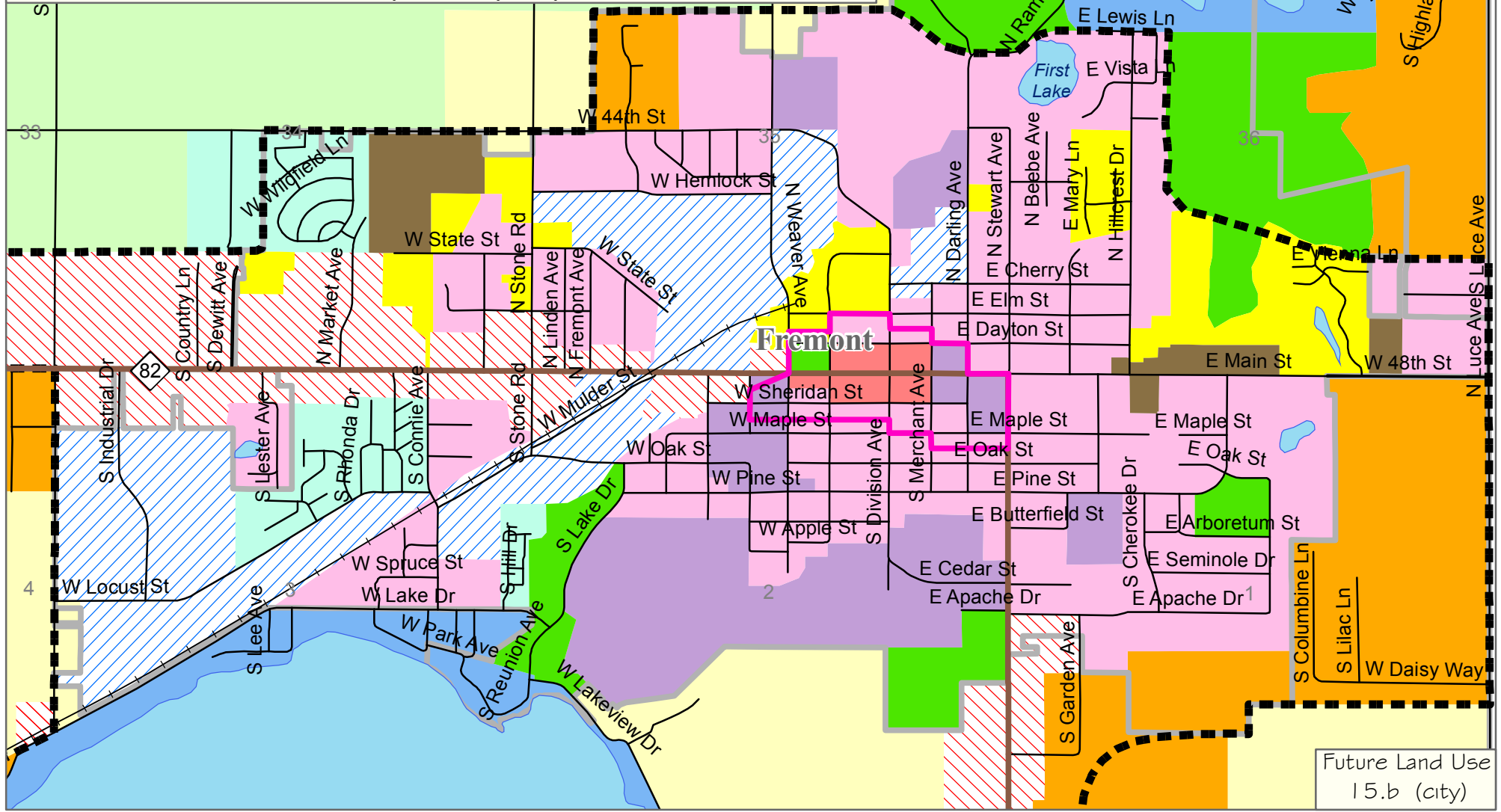
15.b



Source:  
Michigan Center for Geographic Information,  
Department of Information Technology

Disclaimer:  
"The data utilized herein was provided by Newaygo  
County, Michigan pursuant to license, is copyright  
protected and may not be utilized or reproduced  
without Newaygo County's permission. No warranty  
is offered as to the accuracy of this data. Copyright  
2007 Newaygo County, Michigan. All rights reserved."

Map Produced  
January 2009 by:  
 **Land Information  
Access Association**  
helping communities sustain their cultural and natural resources



Future Land Use  
15.b (city)