














Fremont Community Population Density in 2000

-  State Highway
-  Roads
-  Railroad
-  Jurisdiction Boundary
-  Section Line
-  Lakes
-  Streams

Number of People/mi²

-  0.0
-  0.1 - 100.0
-  100.1 - 500.0
-  500.1 - 1,000.0
-  1000.1 - 5,000.0
-  5000.1 - 11,000.0

Persons per square mile is the average number of inhabitants per square mile of land area. These figures are derived by dividing the total number of residents by the number of square miles of land area in the specified geographic area.

This map uses census blocks as the geographic unit of measurement. Census blocks are areas bounded on all sides by visible features, such as streets, roads, streams, and railroad tracks, and by invisible boundaries, such as city, town, township, and county limits, property lines, and short, imaginary extensions of streets and roads. Generally, census blocks are small in area; for example, a block bounded by city streets. However, census blocks in sparsely settled areas may contain many square miles of territory.



Sources:
Newaygo County GIS

Michigan Center for Geographic Information,
Department of Information Technology

U.S. Census Bureau

Disclaimer:
"The data utilized herein was provided by Newaygo County, Michigan pursuant to license, is copyright protected and may not be utilized or reproduced without Newaygo County's permission. No warranty is offered as to the accuracy of this data. Copyright 2007 Newaygo County, Michigan. All rights reserved."

Map Produced January 2009 by:

